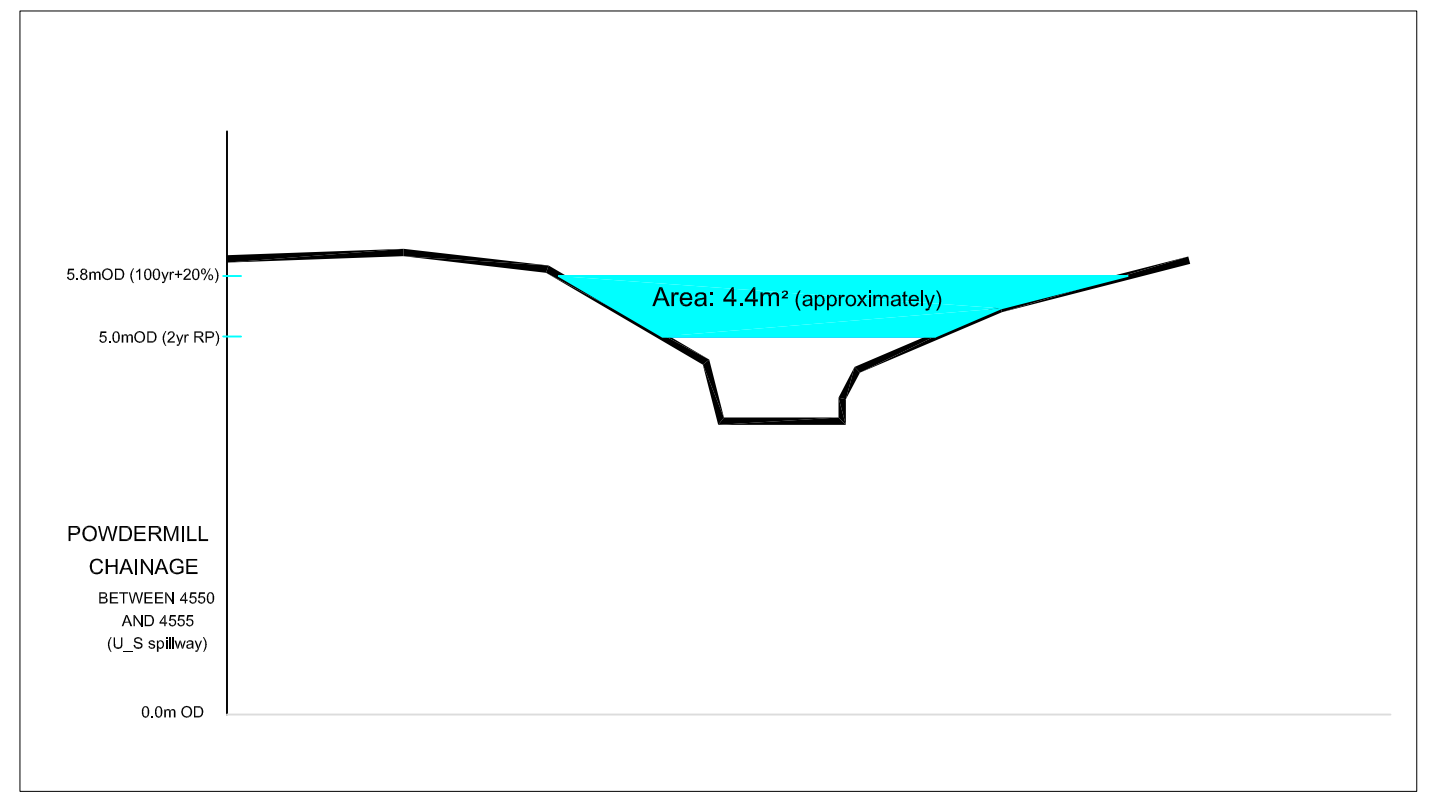
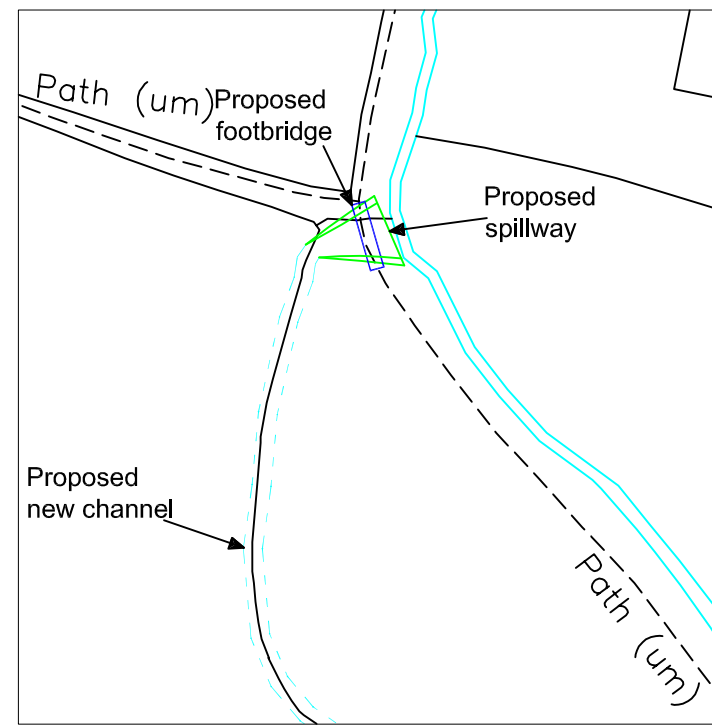


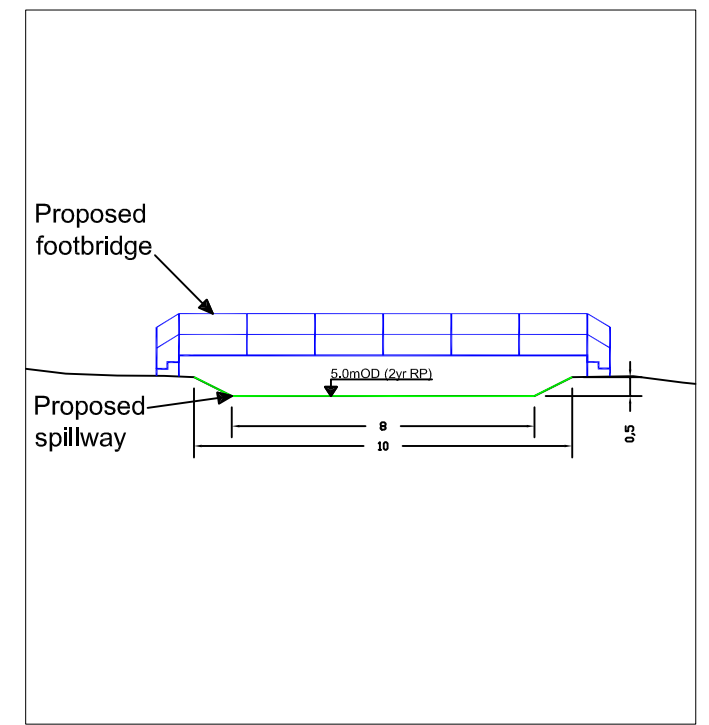
LOCATION MAP
Scale 1:2000



POWDERMILL CROSS SECTION (Upstream Proposed Spillway)
Scale 1:100



DIVERSION WORKS PLAN
Scale 1:1000



SPILLWAY ELEVATION
Scale 1:200

This map is reproduced from Ordnance Survey material with the permission of Ordnance Survey on behalf of the Controller of Her Majesty's Stationery Office © Crown copyright. Unauthorised reproduction infringes Crown copyright and may lead to prosecution or civil proceedings. 100019601, (2007).

BEXHILL TO HASTINGS LINK ROAD

Figure : 9.4	Scale	Shown	Carolyn Dwyer BEng (Hons), DipTrans, DMS, MIHT MILT Assistant Director, Transport & Waste County Hall, St. Anne's Crescent Lewes, East Sussex BN1 1UE Telephone: 01273 481000
Powdermill Stream Diversion	Sheet	1 of 1	
	Revision	0	

Transport & Environment

